

# Attachment 2

REGISTRAR  
ALBERTA LAND REGISTRATION DISTRICT

PLAN No. 232 0067

ENTERED AND REGISTERED

ON January 12, 2023

INSTRUMENT No. 232 011 755

B. McGunigal  
A.D. REGISTRAR



## Sturgeon County

### Filed Plan Showing Survey For Road Closure Purposes

Affecting  
Government Road Allowance

Adjacent to  
N.E. 1/4 Sec. 16  
Twp. 54 - Rge. 26 - W. 4th Mer.

2021 - 2022



#### Legend

- Statutory iron posts found are shown thus
- Statutory iron posts placed and marked P185 are shown thus
- Area to be registered by this plan is outlined in black, shown thus
- Temporary point shown thus
- Geo-referenced location shown thus
- All distances are at ground level and shown in metres and decimals thereof.
- Mp. denotes marker post with plaque placed or found as shown.

#### Notes


- Datum: NAD83 (CSRS), UTM Zone 12 N.
- Bearings are grid and are derived from GNSS observations processed through NRCar's PPP service.
- The geo-referenced point is the N.E. 9-54-26-4:  
N. 5949011.59 ; E. 317452.79
- Reference meridian is 111° West longitude.
- Combined Scale factor is 0.999904.

#### Abbreviations

- |          |  |      |  |
|----------|--|------|--|
| AGL      | denotes above ground level.                  | Twp. | denotes township.                      |
| C. of T. | denotes certificate of title.                | UTM  | denotes Universal Transverse Mercator. |
| CSRS     | denotes Canadian Spatial Reference System.   | W.   | denotes west.                          |
| c.s.     | denotes countersunk.                         |      |  |
| E.       | denotes east.                                |      |  |
| Fd.      | denotes found.                               |      |  |
| GNSS     | denotes Global Navigation Satellite Systems. |      |  |
| ha       | denotes hectare(s).                          |      |  |
| I.       | denotes iron post.                           |      |  |
| Mer.     | denotes meridian.                            |      |  |
| Mk.      | denotes mark.                                |      |  |
| Mkd.     | denotes marked.                              |      |  |
| N.       | denotes north.                               |      |  |
| NAD83    | denotes North American Datum, 1983.          |      |  |
| NRCar    | denotes Natural Resources Canada.            |      |  |
| Pl.      | denotes placed.                              |      |  |
| PPP      | denotes Precise Point Positioning.           |      |  |
| Rge.     | denotes range.                               |      |  |
| RP       | denotes reference point.                     |      |  |
| R/W      | denotes right of way.                        |      |  |
| S.       | denotes south.                               |      |  |
| Sec.     | denotes section.                             |      |  |

#### Surveyor

Sara Spence, ALS  
Dates of Survey: November 30, 2021 to February 25, 2022  
In accordance with the provisions of the Surveys Act.



Plan Prepared For  
Sturgeon County

#### Wood Geomatics Limited

#401, 1925 - 18th Avenue N.E. Calgary, Alberta, T2E 7T8  
Tel. (403) 248 4331

Initials: VH	Date: Feb. 28, 2022	Project No: ET210006	Drawing File Name: CL210091 Road 3
--------------	---------------------	----------------------	------------------------------------

